











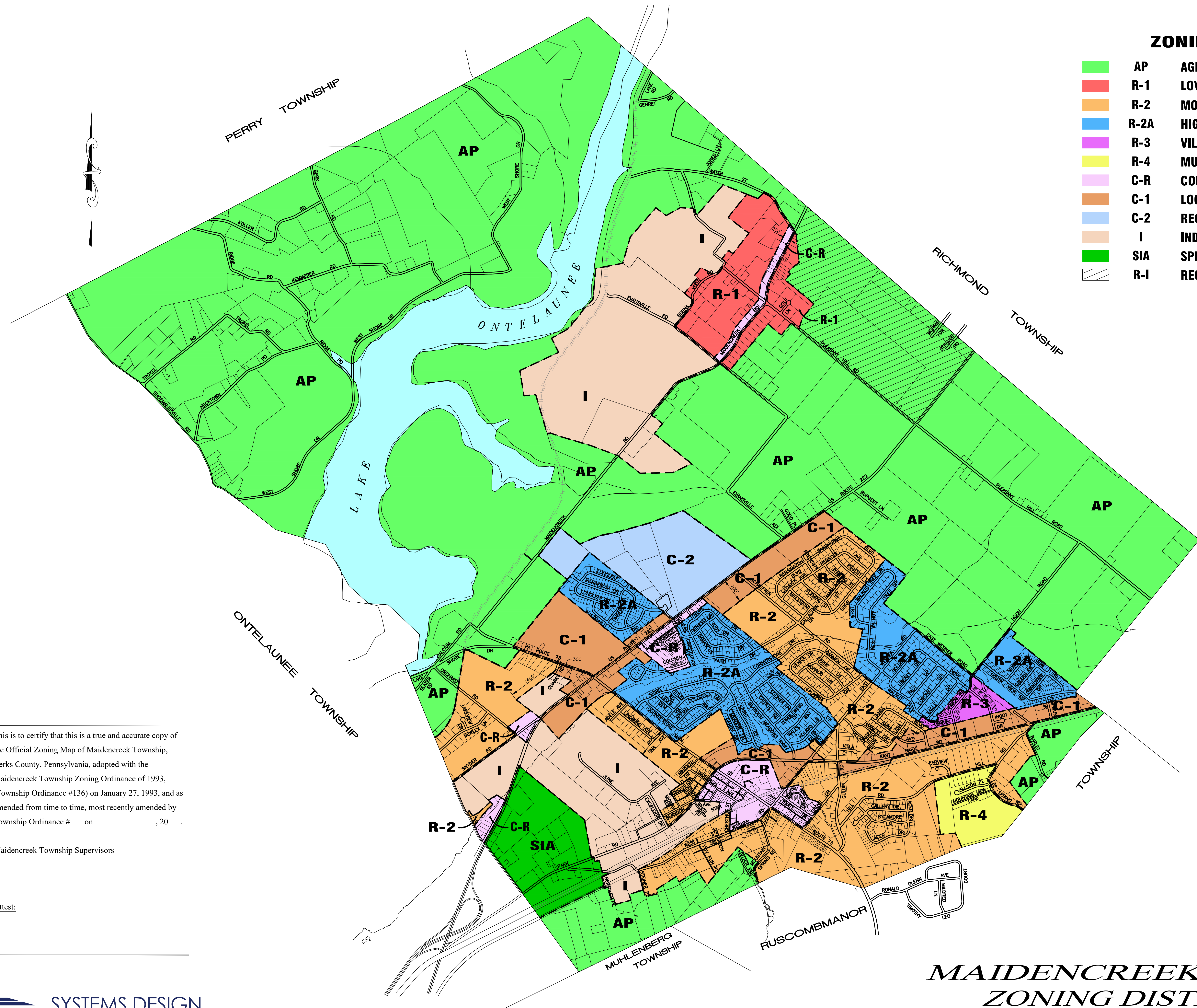


### ZONING DISTRICTS

	AP	AGRICULTURAL PRESERVATION
	R-1	LOW DENSITY RESIDENTIAL
	R-2	MODERATE DENSITY RESIDENTIAL
	R-2A	HIGH DENSITY RESIDENTIAL
	R-3	VILLAGE DENSITY RESIDENTIAL
	R-4	MULTI-FAMILY RESIDENTIAL
	C-R	COMMERCIAL-RESIDENTIAL
	C-1	LOCAL COMMERCIAL
	C-2	REGIONAL COMMERCIAL
	I	INDUSTRIAL
	SIA	SPECIAL INTENSIFIED AGRICULTURAL
	R-I	RECREATION/INSTITUTIONAL OVERLAY



This is to certify that this is a true and accurate copy of the Official Zoning Map of Maiden Creek Township, Berks County, Pennsylvania, adopted with the Maiden Creek Township Zoning Ordinance of 1993, (Township Ordinance #136) on January 27, 1993, and as amended from time to time, most recently amended by Township Ordinance # \_\_\_ on \_\_\_\_, 20\_\_.

Maiden Creek Township Supervisors

Attest:

## MAIDEN CREEK TOWNSHIP ZONING DISTRICT MAP

